





Canoe Route Maps & Store

***For member pricing, please join FOW or Login first! Thanks.
Prices below are in CAD. \$1 CAD = .70 U.S. (est.)***



[Wabakimi Canoe Routes **PLANNING MAP**, 35" by 41.5" \\$35 \(\\$27 members\)](#)

[Wabakimi Cane Routes **GUIDEBOOK**, 70 pages. \\$50, \(\\$40 members\)](#)



[Wabakimi Canoe Route Map Volumes I-V](#)

[Volume I, Ogoki River & Northern Tributaries \(PDF download only now, \\$25, \\$18.75 members\)](#)

[Volume II, Albany River & Southern Tributaries \\$39, \(\\$33 members\) Chelveston to Patte Lakes. \(PDF download option \\$25, \\$18.75 members\)](#)

[Volume III, Ogoki River & Southern Tributaries \\$39, \(\\$33 members\) \(PDF download option \\$25, \\$18.75 members\)](#)

[Volume IV, Albany River & Southern Tributaries \\$39, \(\\$33 members\) Patte Lake to Abazotichauan Lake. \(PDF download option \\$25, \\$18.75 members\)](#)

[Volume V, Lake Nipigon and Northern Tributaries \\$39, \(\\$33 members\) \(PDF download option \\$25, \\$18.75 members\)](#)

[All Five Volumes PDF download. \\$100, \(\\$80 members\)](#)

[Large Canoe Sticker "Friends of Wabakimi" \\$8, \(\\$5 members\)](#)

[Large Canoe Sticker "Explore Wabakimi" \\$8, \(\\$5 members\)](#)

[CD! True & Deep, Songs for the Heart of the Paddler, JERRY VANDIVER, includes "Wabakimi" \\$15](#)

["Wabakimi" Art Print by Kevin Belmore. Order directly from The Creative Company in Thunder Bay.](#)

***This price list with links can be downloaded from www.wabakimi.org
All items can be found at our FOW Store. <https://friendsofwabakimi.wildapricot.org/WabakimiMaps>***



Wabakimi Route Maps

PDF downloads

These are individual routes with options.

*"We have joined forces with Friends of Wabakimi and are offering our maps on their website in support of their mission to protect and conserve this incomparable wilderness canoeing region. **Laminated or customized waterproof canoe route map sets will continue to be available on www.wabakimimaps.com**"*

Laurence Mills

[101 Allanwater River to Wabakimi Lake , Lower Wabakimi, Caribou River, Little Caribou Lake take - out, with options 10 map pages. \\$25 \(\\$18.75 members\)](#)

[102 Allanwater River via Whitewater to Little Caribou 12 map pages \\$20. \(\\$15 members\)](#)

[103 Allanwater, Berg, Whitewater, Little Caribou, 12 map pages. \\$20. \(\\$15 members\)](#)

[104 Allanwater, Whitewater, Boiling Sand to Bath Lake \(or Tamarack Lake\) 10 map pages. \\$20. \(\\$15 members\)](#)

[105 Boilingsand River, Smoothrock Lake, Berg and Ogoki Rivers to Whitewater Lake and the Little Caribou Lake take-out. 10 map pages. \\$20 \(\\$15 members\)](#)

[106 Flindt River via Kenoji and Whitewater Lakes to Smoothrock Lake and Boiling Sand River. 15 map pages. \\$25 \(\\$18.75 members\)](#)

[107 Flindt River via Kenoji and Whitewater Lakes, or Smoothrock Lake to Caribou River, Caribou Lake and the Little Caribou Lake take-out; includes the Flindt/Allanwater River connection via Gault and Stump Lakes. 13 map pages. \\$25 \(\\$18.75 members\)](#)

[108 Kopka River- shorter trip from Aldridge Creek train stop to Bukemiga Lake with three alternate starts. 10 map pages. \\$20 \(\\$15 members\)](#)

[109 Kopka River Complete - Allanwater Bridge- Brightsand South-Kopka River to Bukemiga and more. 15 map pages. \\$25 \(\\$18.75 members\)](#)

[110 Lookout River to Smoothrock Lake, Berg River Whitewater Lake, Caribou River and the Little Caribou take-out. 10 map pages. \\$20 \(\\$15 members\)](#)

[111 Magotte Lake or Shultz's Trail, Lookout River, Elf Lake, Allanwater, Caribou to Little Caribou Lake take-out. \\$20 \(\\$15 members\)](#)

[112 Nemo River to Brennan Lake, Wabakimi Lake, Kenoji, Whitewater, Smoothrock Lake, Caribou River to the Little Caribou Lake take-out \(with optional route choices\) \\$25 \(\\$18.75 members\)](#)

[114 Lookout River -- Onamakawash Lake to Lookout River, Smoothrock Lake, Caribou River and the Little Caribou. \\$20 \(\\$15 members\)](#)

[115 Lookout River to Smoothrock Lake, Whitewater Lake returning south to Boiling Sand River with options. \\$20 \(\\$15 members\)](#)

[120 Big River Route. From Big Lake Road to Gault Lake and Pikitigushi Lake take-out \\$15 \(\\$12 members\)](#)

[130 Chivelston and Harris and Neston Lakes to Heathcote, Smye and Wilkie Lake to Flindt River. \\$10 \(\\$7.50 members\)](#)

[201 Pashkokogan Lake, Shoe Creek to Davies Lake, Palisade River, Redman Lake to Rockliff Lake, Greenbush to Pashkokogan. \\$15 \(\\$12 members\)](#)

[215 Pikitigushi River From Little Caribou via Smoothrock Lake, Berg and Ogoki Rivers to Whitewater Lake, Whiteclay Lake and south to the Pikitigushi River and the logging road take-out. 12 map pages. \\$20 \(\\$15 members\)](#)

[218 Linklater Lake, Linklater Creek, D'Alton Lake, Big River connections between Caribou Lake and Pikitigushi River. \\$15 \(\\$12 members\)](#)

[221 A loop trip from Little Caribou Lake via Caribou River, Smoothrock Lake, Berg and Ogoki Rivers to Whitewater Lake and return to the Little Caribou Lake take-out. 7 map pages. \\$15 \(\\$12 members\)](#)

[222 Little Caribou, Berg, Whitewater Lake to Boiling Sand River, Collins Lake, Shawanabis, Kopka to Bukemiga take-out. \\$20 \(\\$15 members\)](#)

[223 Little Caribou via McWade and Whitewater Lakes to the Little Jackfish River \\$20 \(\\$15 members\)](#)

[225 Collins River from Bukemiga Lake \(Hwy527\) to Rushbay and Tamarack Lake and on to Smoothrock Lake and Little Caribou exit, \\$15 \(\\$12 members\)](#)

[305 Ogoki River from Savant Lake to Little Jackfish River \\$20 \(\\$15 members\)](#)

[310 Burntrock Lake fly-in, to Whitewater Lake, Smoothrock Lake, Boiling Sand River or alternate inish via Caribou River and the Little Caribou Lake take-out. \\$20 \(\\$15 members\)](#)

[317 Dawn Lake loop, Kenoji Lake and Palisade River \(Fly-in & out route\). 7 map pages. \\$15 \(\\$12 members\)](#)

[320 Palisade River loop, with links to Coles Lake and Albany and Webster to Slim River. \\$15 \(\\$12 members\)](#)

[325 Albany River from Rockcliff Lake to Attwood, Witchwood and Pikitigushi River. 29 map pages. \\$35 \(\\$28 members\)](#)

[330 Albany River \(from Hwy 599\) to Attwood, Witchwood and Pikitigushi Rivers. 29 map pages. \\$35 \(\\$28 members\)](#)

[350 The Brightsand River Provincial Park plus the Brightsand Circle and Hilltop Lake loops. \\$20 \(\\$15 members\)](#)

[504 Linklater, Revillo, MacDonald, Linklater Creek, MacLaren Lake, Upper & Lower Pawshowconk Lakes, Big River, to Gort Lake to Pikitigushi river route \\$15 \(\\$12 members\)](#)

[510 Raymond River from Little Caribou to the Pikitigushi River plus an alternate finish from Raymond River north to Whiteclay, Whitewater and back to Little Caribou. 13 Map pages. \\$20 \(\\$15 members\)](#)

[Flindt to Allanwater Connection via Gault and Stump Lakes SUPPLEMENTAL \\$5 \(\\$2.50 members\)](#)

[Smoothrock to Elf, McWade & Granites Lakes SUPPLEMENTAL \\$5 \(\\$2.50 members\)](#)

On our Website!

[Canoeing, Outfitters, Permits & Planning Resources](#)

[Trip Reports Forum](#)

[Trip Report Journal forms](#)

[Join Friends of Wabakimi](#)



Support our Business Friends:

GoTrekkers



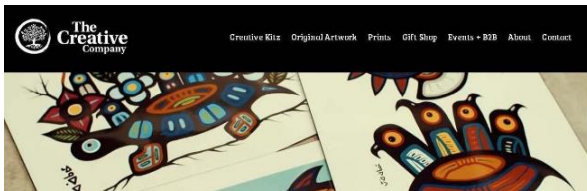
<https://www.walleye.ca/>

Mattice Lake Outfitters



Wabakimi
Canoe Outfitters & EcoLodge

<https://wabakimi.com/> Bruce@BruceHyler.ca



Voyageur Tripper
OUTDOOR ADVENTURE MADE EASY



Paddle Planner
From Put-In to Take-Out

